






HIGH SIDE PROJECT PARKING MAP

Use this map to navigate parking in Downtown Winchester during the Main Street High Side construction project.

-  **NO PARKING**
-  **PUBLIC PARKING AFTER 5 P.M. & WEEKENDS**
(EMPLOYEE ONLY PARKING 7 A.M. TO 5 P.M.)
-  **PUBLIC PARKING**
(FOLLOW ALL POSTED SIGNAGE)
-  **STREET PARKING**
(FOLLOW ALL POSTED PARKING
TIME LIMITS AND PARKING LAWS)
-  **CONSTRUCTION AREA**
(NO PARKING DURING CONSTRUCTION)

